

BATON ROUGE MSA, LOUISIANA

## SIX (6) UNIT LITTLE CAESAR'S PORTFOLIO



## BATON ROUGE MSA, LA

**\$5,740,000 | 6.25% CAP**

- Available as a Portfolio or Individually
- Baton Rouge, LA Little Caesar's Drive Thru Portfolio (6 Locations)
- NNN 5-Year Leases with 3 5-Year Options to Renew and Minimum 10% Increases Every 5 Years
- Baton Rouge is 2nd Largest City in Louisiana and a Strong and Stable Growing Tertiary Market in the United States
- Highly Trafficked Locations along Strong Retail Corridors
- 131+ Unit Operator with Locations Throughout the United States with \$167M Annual Operating Budget

## EXCLUSIVELY MARKETING BY:

**CARMEN R. AUSTIN, MBA, CCIM**

225.328.1778 | [Carmen@sr-cre.com](mailto:Carmen@sr-cre.com)

PROPERTY DETAILS:

Locations:	Florida Ave.	Perkins Rd.	Joor Rd.	Government St.	Veterans Blvd.	Plank Rd.
Building Area:	3,116 SF	4,700 SF	2,432 SF	2,053 SF	1,488 SF	2,100 SF
Land Area:	0.44 ac	0.99 ac	0.42 ac	0.41 ac	0.33 ac	1.10 ac
Year Built:	2013	2014	2014	2012	2013 renovated	2013

LEASE OVERVIEW:

Locations:	Florida Ave.	Perkins Rd.	Joor Rd.	Government St.	Veterans Blvd.	Plank Rd.
Rent Commenced:	1/1/2016	1/1/2016	1/1/2016	1/1/2016	1/1/2016	1/1/2016
Lease Expiration:	12/31/2021	12/31/2021	12/31/2021	12/31/2021	12/31/2021	12/31/2021
Lease Type:	NNN	NNN	NNN	NNN	NNN	NNN
Options:	3 - (5-Year)	3 - (5-Year)	3 - (5-Year)	3 - (5-Year)	3 - (5-Year)	3 - (5-Year)
Gross Income:	\$99,166	\$122,388	\$53,515	\$47,301	\$37,659	\$45,300
RE Taxes:	\$5,365	\$9,498	\$2,542	\$5,000	\$5,410	\$2,542
Property Insurance:	\$2,427	\$2,813	\$2,090	\$1,359	\$1,690	\$1,816
CAM:	\$1,992	\$2,520	\$2,520	\$1,992	\$1,992	\$1,992



EAST BATON ROUGE PARISH, LA

East Baton Rouge Parish is the home of the capital of Louisiana and to Louisiana State University, Southern University and Baton Rouge Community College. The city of Baton Rouge, one of the fastest-growing cities in the South, lies along the eastern banks of the Mississippi River. Downtown Baton Rouge is the site of the Governor’s Mansion, the State Capitol building, the Louisiana Arts & Science Museum, and the Raising Cane’s River Center, a venue for large events such as concerts, theater performances, trade shows and conferences. Also located downtown is the Shaw Center for the Arts, which features art exhibits, performances and rooftop dining with spectacular views.

In addition to the downtown area, the city of Baton Rouge includes many established neighborhoods, such as Mid-City, with its eclectic mix of local shops and restaurants; the Garden District, with its beautiful older homes; and Spanish Town, known for its flamboyant Mardi Gras parades. Outside the city limits, the parish is booming with both residential and commercial development. Subdivisions, planned communities, upscale shopping areas, restaurants and new movie theaters are springing up throughout the parish.

PARISH STATISTICS

Land Area in Square Miles:	455.37
Population:	448,142
Population Forecast (2021):	452,056
Population Percent Growth (Forecast):	0.87%
Median Age:	33.6
Business Establishments:	12,063
Employees:	273,300
Median Household Income:	\$50,519

TOP EMPLOYERS

Turner Industries Group:	9,875
LSU System:	6,250
Performance Contractors:	5,500
Our Lady of the Lake Regional Medical Center:	4,500
ExxonMobil Corporation:	4,214
Baton Rouge General Medical Center:	4,000
Parish Water Company:	3,196
AT&T:	3,000



105 FLORIDA AVENUE SE, DENHAM SPRINGS, LA 70726



**POTTER'S**

**DENHAM SPRINGS, LA**

**Little Caesars**

**\$1,375,000**

**|**

**6.0%**

**105 FLORIDA AVENUE SE, DENHAM SPRINGS, LA 70726**



# FLORIDA AVENUE



**SAURAGE ROTENBERG**  
COMMERCIAL REAL ESTATE

105 FLORIDA AVENUE SE, DENHAM SPRINGS, LA 70726



## HIGHLIGHTS

- Dual Drive-Thru Shopping Center
- Prime High Exposure Retail Space at 20K+ CPD
- Hard Corner Location on Florida Ave. SE at Range Ave.
- Situated Between I-12 and Hwy. 190
- Adjacent to Walgreens, Domino's, McDonald's, and More
- Tenants: Little Caesar's and Spotter's Fast Fit Food
- Shared Grease Trap Available
- Excellent Visibility
- Easy Access



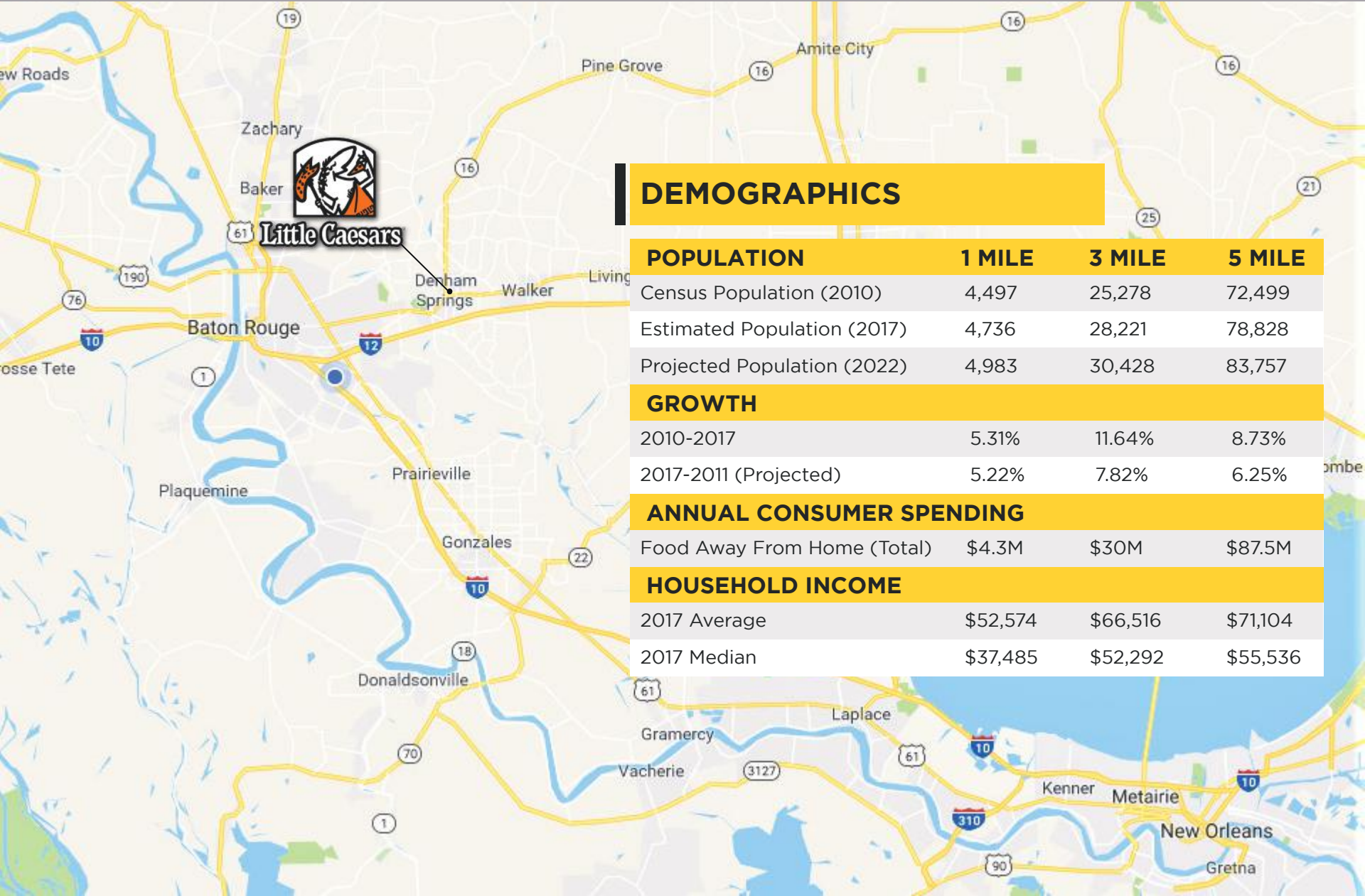
# FLORIDA AVENUE RETAIL MAP

105 FLORIDA AVENUE SE, DENHAM SPRINGS, LA 70726





105 FLORIDA AVENUE SE, DENHAM SPRINGS, LA 70726



DEMOGRAPHICS

POPULATION	1 MILE	3 MILE	5 MILE
Census Population (2010)	4,497	25,278	72,499
Estimated Population (2017)	4,736	28,221	78,828
Projected Population (2022)	4,983	30,428	83,757
GROWTH			
2010-2017	5.31%	11.64%	8.73%
2017-2011 (Projected)	5.22%	7.82%	6.25%
ANNUAL CONSUMER SPENDING			
Food Away From Home (Total)	\$4.3M	\$30M	\$87.5M
HOUSEHOLD INCOME			
2017 Average	\$52,574	\$66,516	\$71,104
2017 Median	\$37,485	\$52,292	\$55,536





9065 PERKINS ROAD, BATON ROUGE, LA 70810



**BATON ROUGE, LA**

**\$1,795,000 | 6.5%**

**9065 PERKINS ROAD, BATON ROUGE, LA 70810**

# PERKINS ROAD



**SAURAGE ROTENBERG**  
COMMERCIAL REAL ESTATE

9065 PERKINS ROAD, BATON ROUGE, LA 70810



## HIGHLIGHTS

- Multi-Tenant (4 Unit) Shopping Center with Dual Drive-Thru
- Stable Occupancy
- Little Caesar's Anchor Tenant
- Co-Tenants: Planet Nutrition, Orchid Nails, Polaris Spa
- Highly Trafficked Location
- Situated between Essen Ln. and Bluebonnet Blvd.
- Excellent Visibility



# PERKINS ROAD RETAIL MAP

9065 PERKINS ROAD, BATON ROUGE, LA 70810



PERKINS ROWE

**CINEMARK**

ANTHROPOLOGIE

**Z GALLERIE**

**CVS**  
pharmacy



**BARNES & NOBLE**



california  
PIZZA KITCHEN

**KONA GRILL**  
kitchen • sushi • cocktails

BLUEBONNET BLVD



PERKINS RD



BLUEBONNET VILLAGE SHOPPING CENTER

**GameStop**

**SUBWAY**

**Office DEPOT**



**BUFFALO WILD WINGS**

**CC's Community Coffee House**



**ROUSES MARKETS**

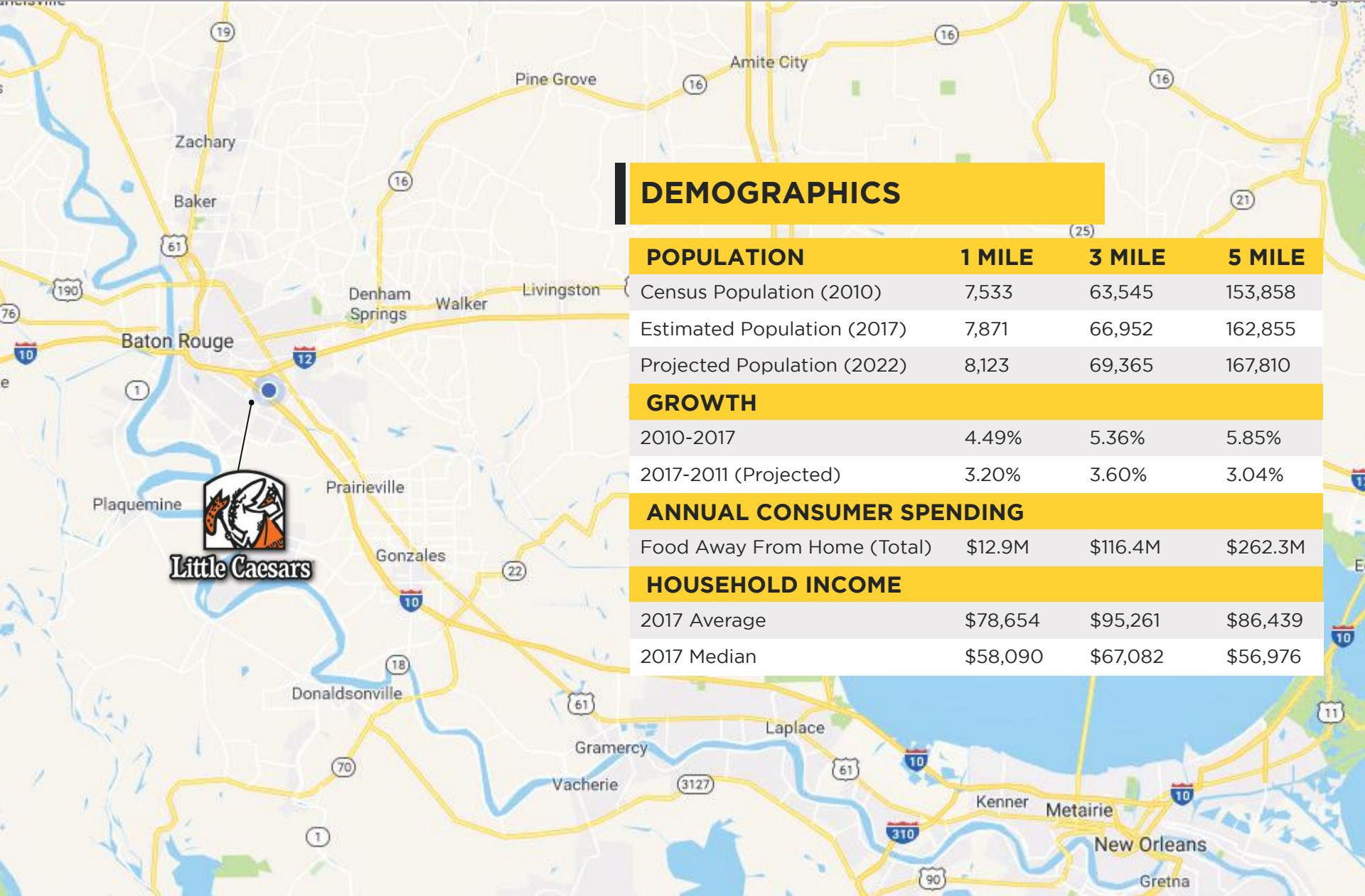
**Auto Zone**

**T-Mobile**



# PERKINS ROAD DEMOGRAPHICS

9065 PERKINS ROAD, BATON ROUGE, LA 70810



## DEMOGRAPHICS

POPULATION	1 MILE	3 MILE	5 MILE
Census Population (2010)	7,533	63,545	153,858
Estimated Population (2017)	7,871	66,952	162,855
Projected Population (2022)	8,123	69,365	167,810
GROWTH			
2010-2017	4.49%	5.36%	5.85%
2017-2011 (Projected)	3.20%	3.60%	3.04%
ANNUAL CONSUMER SPENDING			
Food Away From Home (Total)	\$12.9M	\$116.4M	\$262.3M
HOUSEHOLD INCOME			
2017 Average	\$78,654	\$95,261	\$86,439
2017 Median	\$58,090	\$67,082	\$56,976





10953 JOOR ROAD, BATON ROUGE, LA 70818



**Little Caesars**

Little Caesars

**BATON ROUGE, LA**

**\$785,000 | 6.4%**

**10953 JOOR ROAD, BATON ROUGE, LA 70818**

10953 JOOR ROAD, BATON ROUGE, LA 70818



## HIGHLIGHTS

- Multi-Tenant (2 Unit) Shopping Center
- Located in the Booming City of Central, LA
- Tenant's: Little Caesar's and I-Nails and Spa
- Potential for Dual Drive-Thru
- Hard Corner Location on Hooper Rd. at Joor Rd.
- High Traffic
- High Visibility



# JOOR ROAD RETAIL MAP

10953 JOOR ROAD, BATON ROUGE, LA 70818



DOLLAR GENERAL

Auto  
Zone

Walmart

McDonald's

TACO  
BELL

Little Caesars

DQ

SONIC

HOOPER RD

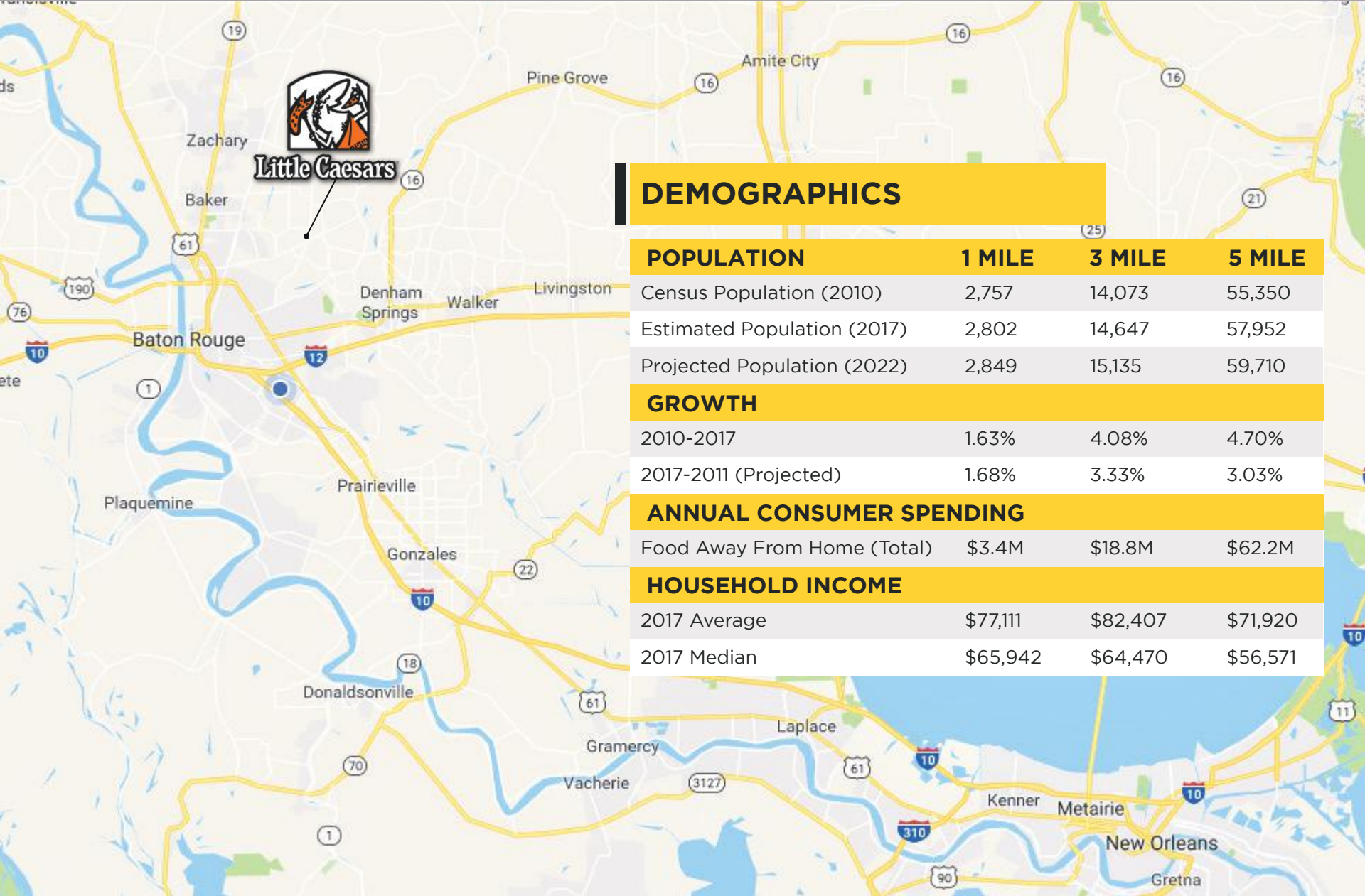
Winn-Dixie

JOOR RD



# JOOR ROAD DEMOGRAPHICS

10953 JOOR ROAD, BATON ROUGE, LA 70818



## DEMOGRAPHICS

POPULATION	1 MILE	3 MILE	5 MILE
Census Population (2010)	2,757	14,073	55,350
Estimated Population (2017)	2,802	14,647	57,952
Projected Population (2022)	2,849	15,135	59,710
GROWTH			
2010-2017	1.63%	4.08%	4.70%
2017-2011 (Projected)	1.68%	3.33%	3.03%
ANNUAL CONSUMER SPENDING			
Food Away From Home (Total)	\$3.4M	\$18.8M	\$62.2M
HOUSEHOLD INCOME			
2017 Average	\$77,111	\$82,407	\$71,920
2017 Median	\$65,942	\$64,470	\$56,571





4222 GOVERNMENT STREET, BATON ROUGE, LA 70806



**Little Caesars®**

**BATON ROUGE, LA**

**\$695,000 | 5.6%**

**4222 GOVERNMENT STREET, BATON ROUGE, LA 70806**



# GOVERNMENT STREET



**SAURAGE ROTENBERG**  
COMMERCIAL REAL ESTATE

4222 GOVERNMENT STREET, BATON ROUGE, LA 70806



## HIGHLIGHTS

- Free Standing Little Caesar's Restaurant with Drive-Thru
- Located in Booming Mid-City, Known as the Magazine St. of Baton Rouge, LA, with Tenant's Profit / Sales on a Steady Rise
- Corner Lot with Easy Access to Capital Heights Neighborhood and Government St.
- 133' Frontage on Government St.
- Located Near Curbside Burgers, Calandro's, and LaCaretta
- High Traffic Site at 21K+ CPD



# GOVERNMENT STREET RETAIL MAP

4222 GOVERNMENT STREET, BATON ROUGE, LA 70806



FLORIDA BLVD

S FOSTER DR

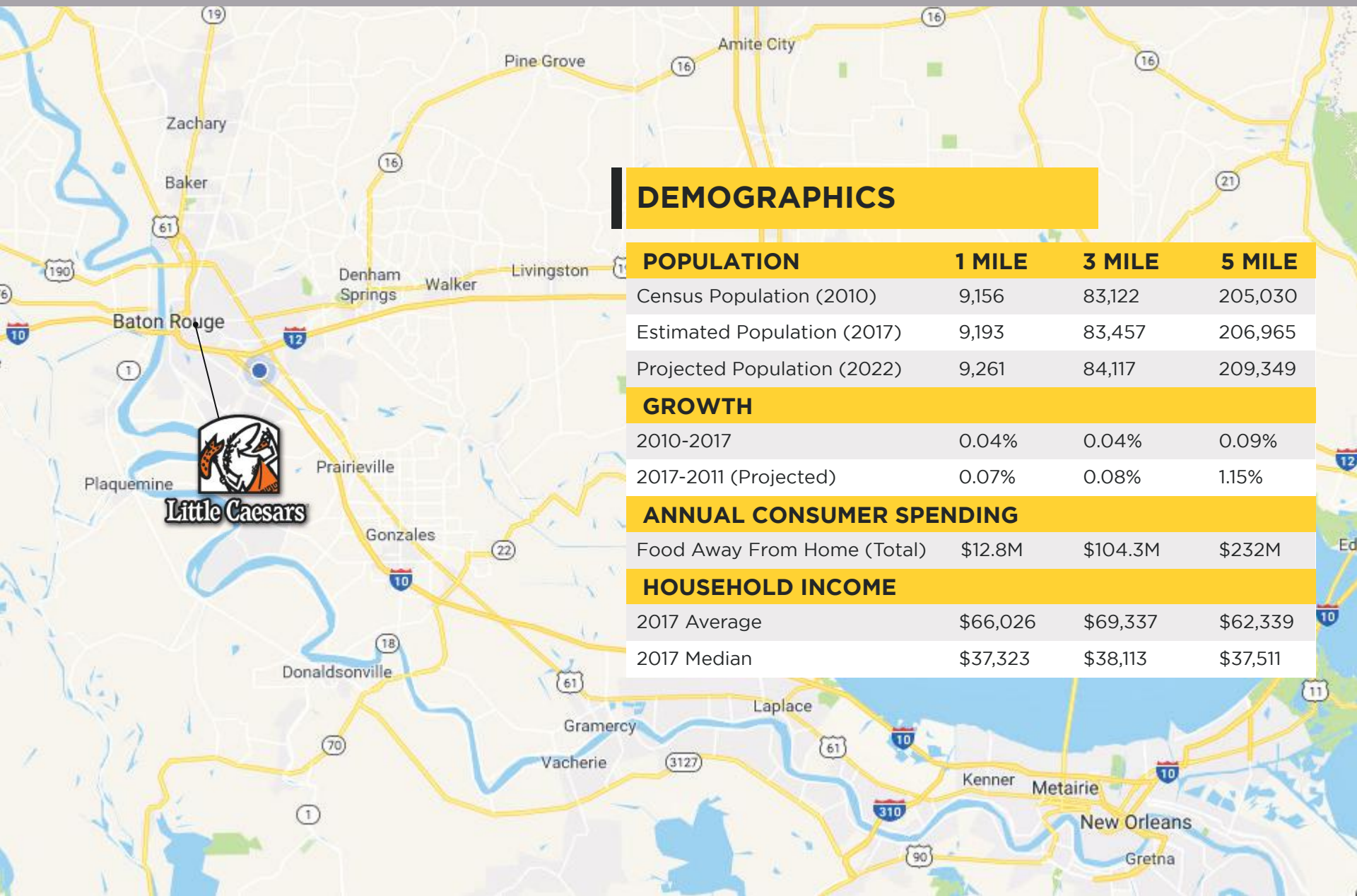
GOVERNMENT ST

SQUARE  
46





4222 GOVERNMENT STREET, BATON ROUGE, LA 70806



DEMOGRAPHICS

POPULATION	1 MILE	3 MILE	5 MILE
Census Population (2010)	9,156	83,122	205,030
Estimated Population (2017)	9,193	83,457	206,965
Projected Population (2022)	9,261	84,117	209,349
GROWTH			
2010-2017	0.04%	0.04%	0.09%
2017-2011 (Projected)	0.07%	0.08%	1.15%
ANNUAL CONSUMER SPENDING			
Food Away From Home (Total)	\$12.8M	\$104.3M	\$232M
HOUSEHOLD INCOME			
2017 Average	\$66,026	\$69,337	\$62,339
2017 Median	\$37,323	\$38,113	\$37,511





925 VETERANS BOULEVARD, DONALDSONVILLE, LA 70346



**DONALDSONVILLE, LA**

**\$495,000**

**|**

**6.0%**

**925 VETERANS BOULEVARD, DONALDSONVILLE, LA 70346**

# VETERANS BOULEVARD



**SAURAGE ROTENBERG**  
COMMERCIAL REAL ESTATE

925 VETERANS BOULEVARD, DONALDSONVILLE, LA 70346



## HIGHLIGHTS

- Free Standing Little Caesar's Restaurant with Drive-Thru
- Hard Corner Location
- Sits at Lighted Intersection with Dedicated Turn Lane
- High Traffic Site at 15K+ CPD
- 119' Frontage on Veterans Blvd.



# VETERANS BLVD RETAIL MAP

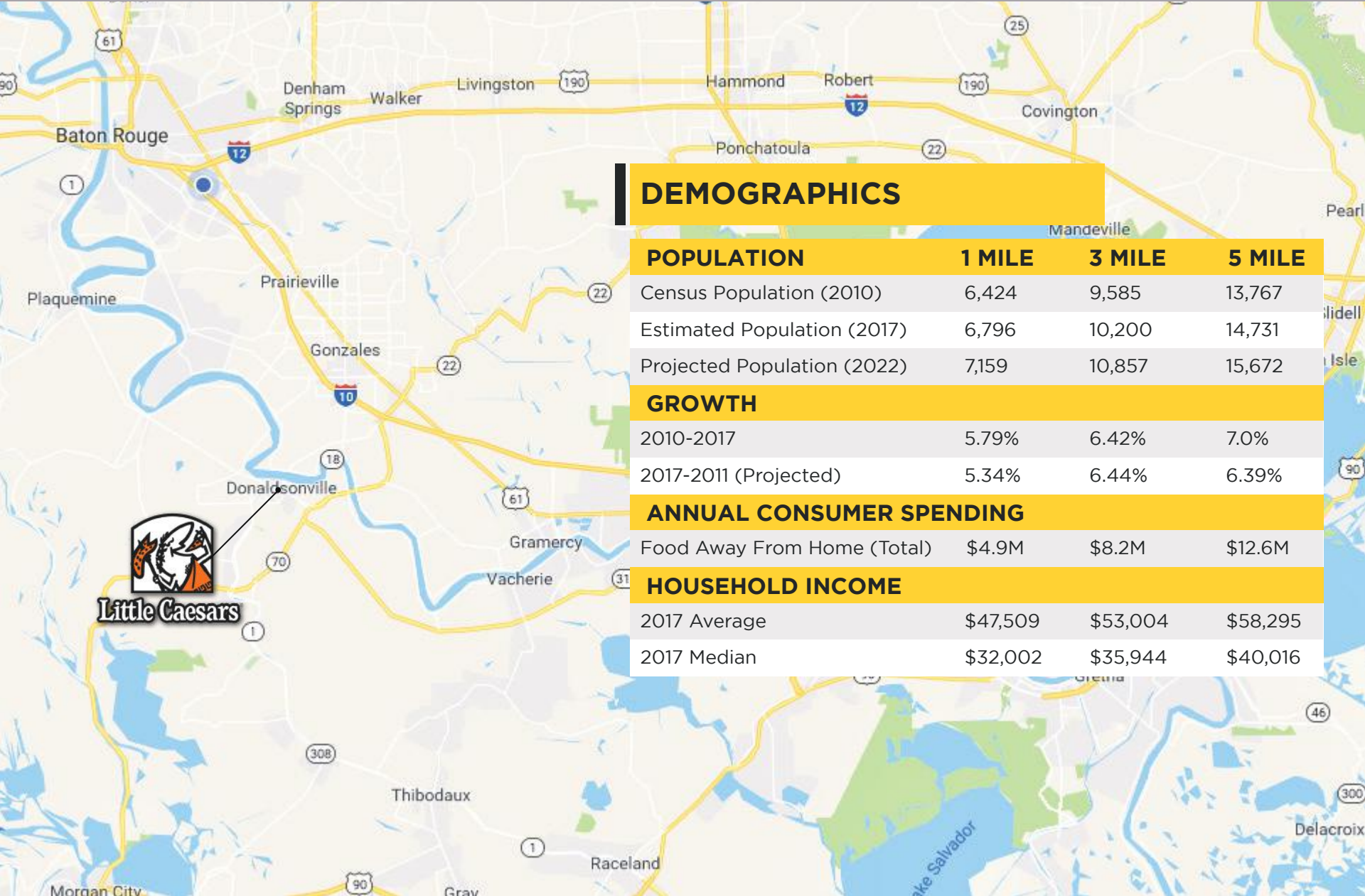
925 VETERANS BOULEVARD, DONALDSONVILLE, LA 70346





# VETERANS BOULEVARD DEMOGRAPHICS

925 VETERANS BOULEVARD, DONALDSONVILLE, LA 70346



## DEMOGRAPHICS

POPULATION	1 MILE	3 MILE	5 MILE
Census Population (2010)	6,424	9,585	13,767
Estimated Population (2017)	6,796	10,200	14,731
Projected Population (2022)	7,159	10,857	15,672
GROWTH			
2010-2017	5.79%	6.42%	7.0%
2017-2011 (Projected)	5.34%	6.44%	6.39%
ANNUAL CONSUMER SPENDING			
Food Away From Home (Total)	\$4.9M	\$8.2M	\$12.6M
HOUSEHOLD INCOME			
2017 Average	\$47,509	\$53,004	\$58,295
2017 Median	\$32,002	\$35,944	\$40,016





14089 PLANK ROAD, BAKER, LA 70714



**BAKER, LA**

**Little Caesars**

**HOT-N-READY**

**Pizza & MORE**

**\$595,000**

**|**

**6.5%**

**14089 PLANK ROAD, BAKER, LA 70714**



# PLANK ROAD

14089 PLANK ROAD, BAKER, LA 70714



## HIGHLIGHTS

- Free Standing Little Caesar's Restaurant with Drive-Thru
- Entirely Remodeled in 2017
- Corner Location on Plank Rd. at Lavey Ln.
- Lighted Access
- High Traffic Site at 25K+ CPD
- 184' Frontage on Plank Rd.
- Situated in an Area Popular for Fast Food



# PLANK ROAD RETAIL MAP

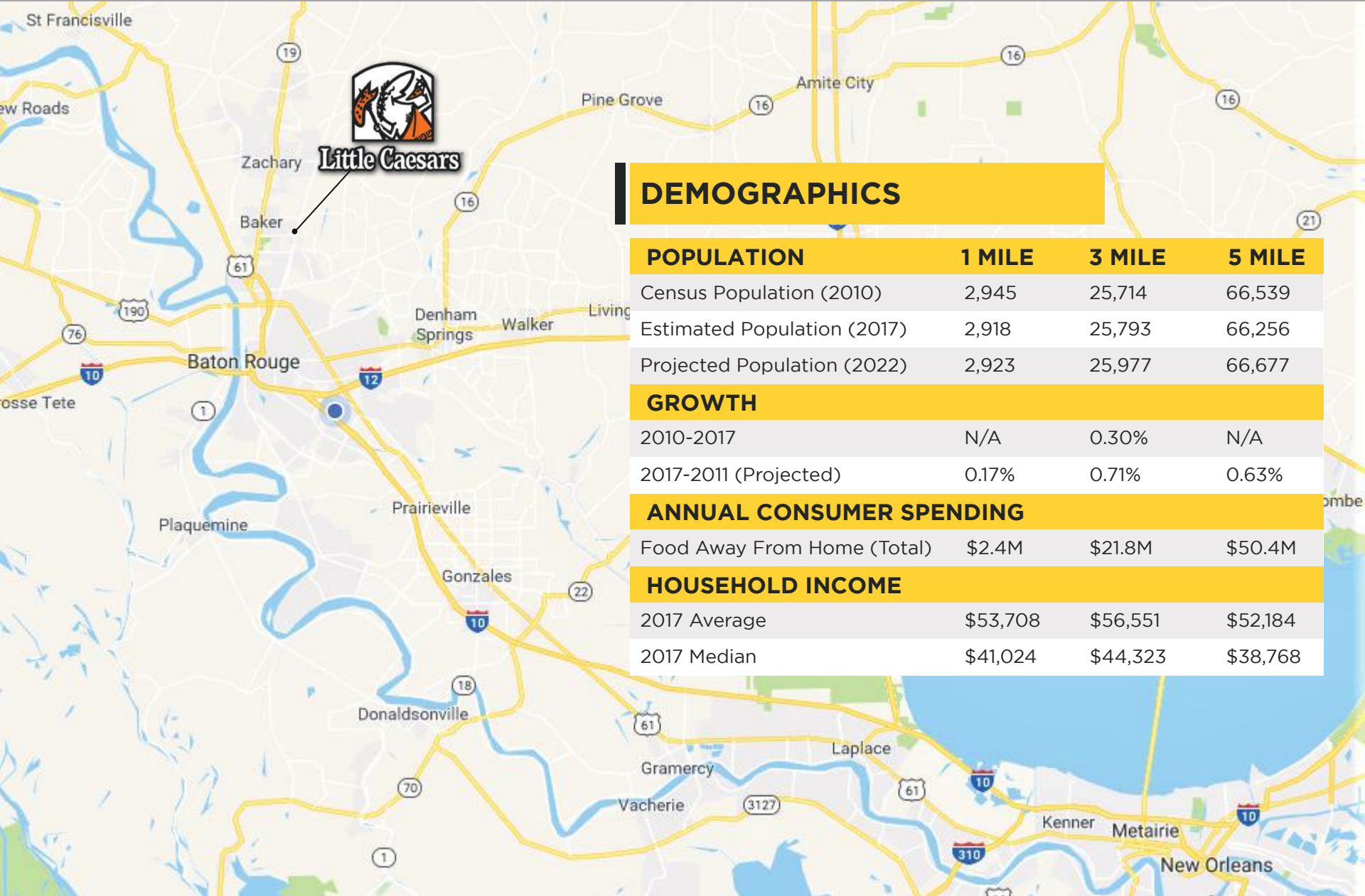
14089 PLANK ROAD, BAKER, LA 70714





# PLANK ROAD DEMOGRAPHICS

14089 PLANK ROAD, BAKER, LA 70714



## DEMOGRAPHICS

POPULATION	1 MILE	3 MILE	5 MILE
Census Population (2010)	2,945	25,714	66,539
Estimated Population (2017)	2,918	25,793	66,256
Projected Population (2022)	2,923	25,977	66,677
GROWTH			
2010-2017	N/A	0.30%	N/A
2017-2011 (Projected)	0.17%	0.71%	0.63%
ANNUAL CONSUMER SPENDING			
Food Away From Home (Total)	\$2.4M	\$21.8M	\$50.4M
HOUSEHOLD INCOME			
2017 Average	\$53,708	\$56,551	\$52,184
2017 Median	\$41,024	\$44,323	\$38,768



For more information, please contact:

**CARMEN R. AUSTIN, MBA, CCIM**

**DIRECT:** +1 225 930 6256

**MOBILE:** +1 225 328 1778

**OFFICE:** +1 225 766 0000

**EMAIL:** CARMEN@SR-CRE.COM



**SAURAGE ROTENBERG**  
COMMERCIAL REAL ESTATE

**SAURAGE ROTENBERG COMMERCIAL REAL ESTATE, LLC**

5135 BLUEBONNET BLVD  
BATON ROUGE, LA 70809

**TEL** +1 225 766 0000

**WEB** SAURAGEROTENBERG.COM

**FAX** +1 225 766 2229

The information contained herein has either been given to us by property owners or is from sources deemed reliable and is believed to be correct, it is not in any way warranted or guaranteed by Saurage Rotenberg Commercial Real Estate. This information is submitted subject to errors, omissions, changes in price, rental or other conditions, withdrawal without notice, and to any special listing conditions imposed by the principals. Licensed in Louisiana.

